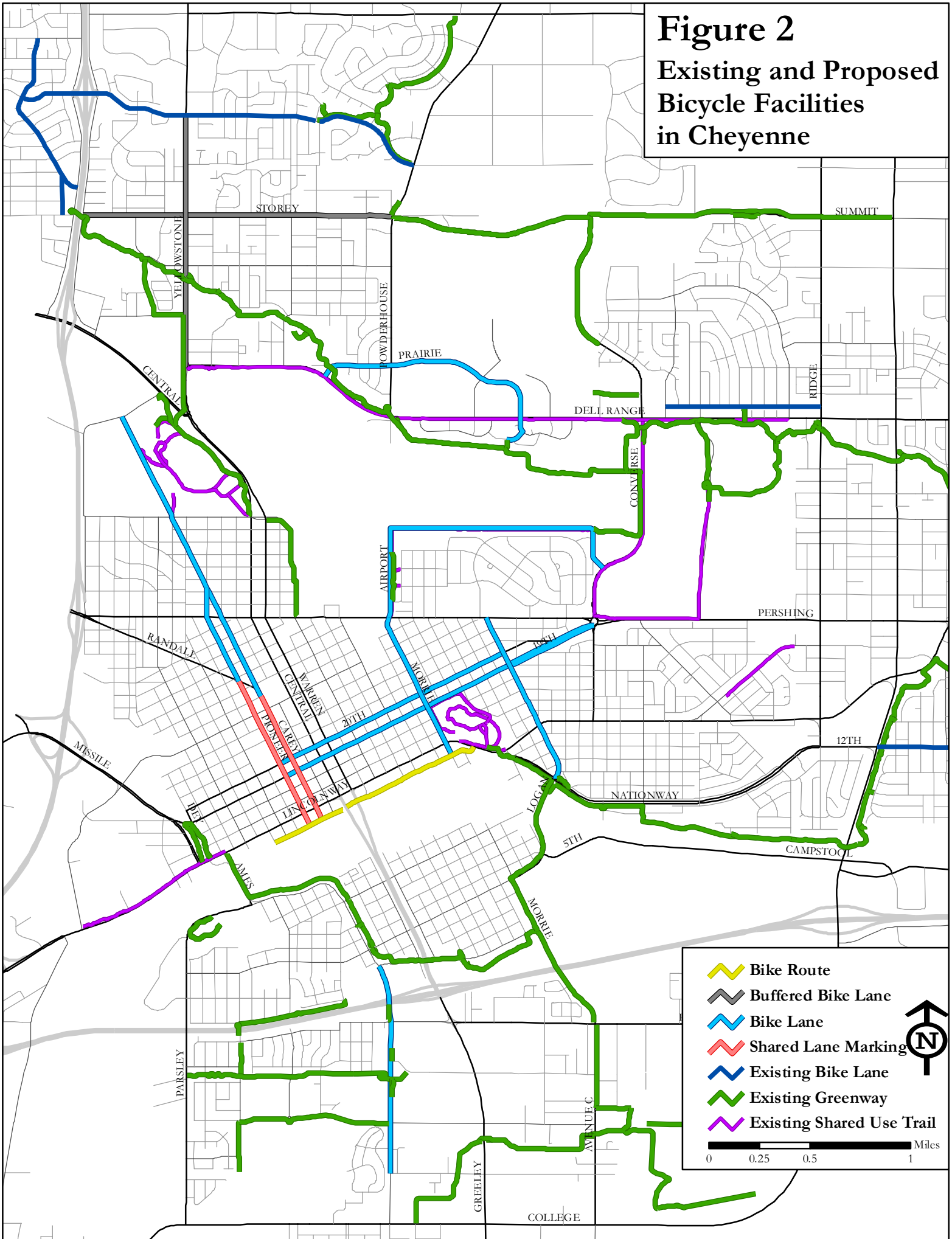









Figure 2

Existing and Proposed Bicycle Facilities in Cheyenne



-  Bike Route
-  Buffered Bike Lane
-  Bike Lane
-  Shared Lane Marking
-  Existing Bike Lane
-  Existing Greenway
-  Existing Shared Use Trail

0 0.25 0.5 1 Miles

